

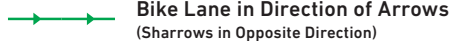





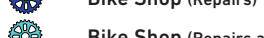



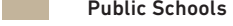



-  OBEY SIGNS
-  YIELD TO PEDESTRIANS
-  SIGNAL TURNS
-  RIDE WITH TRAFFIC
-  WATCH CAR DOORS
-  WEAR A HELMET
-  SIDEWALK RIDING IS ILLEGAL IN SANTA MONICA
-  RIDE SOBER
-  CROSS RAILROAD TRACKS AT RIGHT ANGLES
-  AT NIGHT USE FRONT AND BACK LIGHTS

-  Bike Path
-  Bike Lane
-  Bike Lane in Direction of Arrows (Sharrows in Opposite Direction)
-  Bike Route (with Sharrows)
-  Steep Grade (Arrow Points Uphill)
-  Pedestrian Overpass (Walk Bikes)
-  Breeze Bike Share Hub (\$ includes payment kiosk)
-  Breeze Bike Share System Area Boundary
-  Major Bus Stops
-  Expo Light Rail and Stations (Bike parking available)
-  Bike Shop (Repairs)
-  Bike Shop (Repairs and Rentals)
-  Bike Rentals Only
-  Santa Monica Bike Center (Repairs and Rentals)
-  Shopping Districts
-  Public Schools
-  Car Share

MAP NOT TO SCALE



For more information visit:  
[www.bikesantamonica.org](http://www.bikesantamonica.org)